TOPOGRAPHIC SURVEY
FOR
THE MARATHON OIL CO.

ALL OF INLOTS 15155, 15156, & WEST PART OF 15157
MADISON TWP., CITY OF MANSFIELD,
RICHLAND COUNTY, STATE OF OHIO

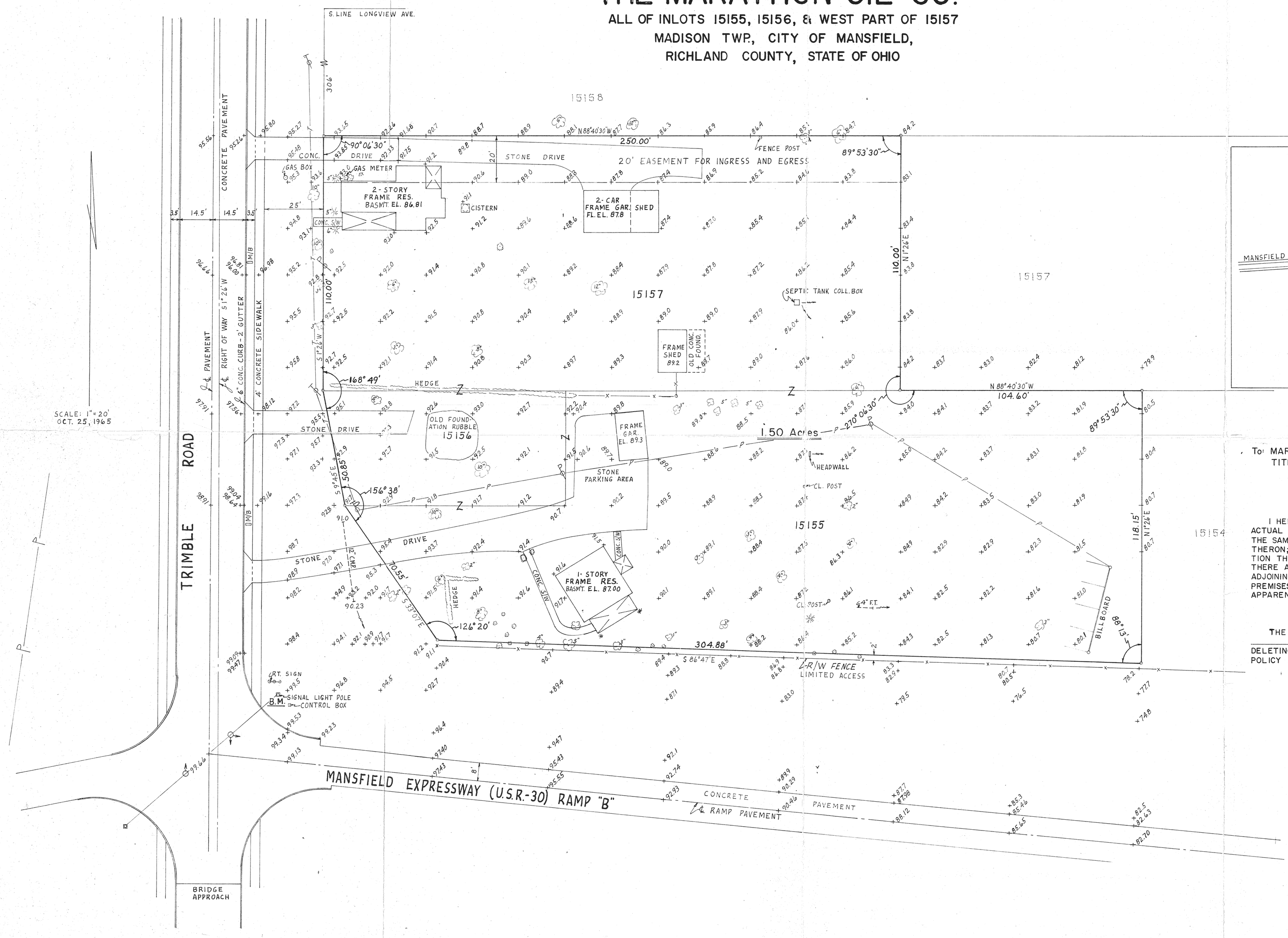

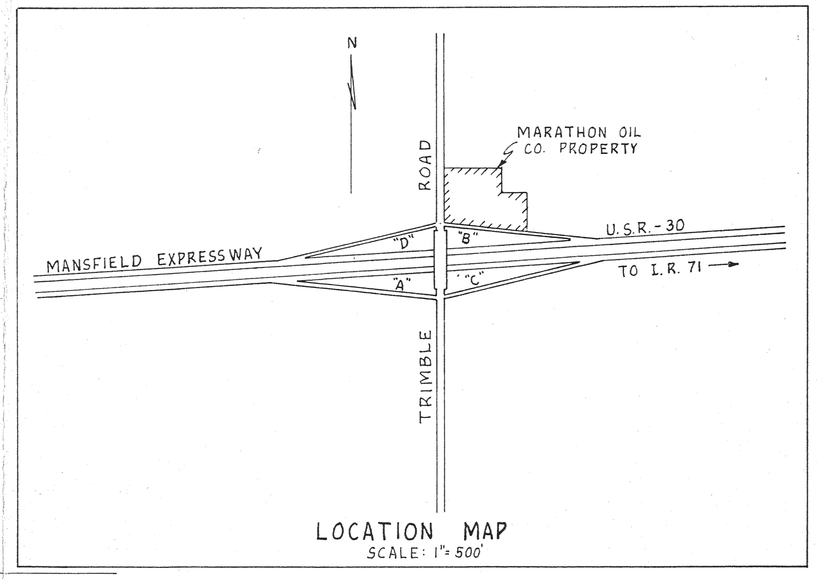

LOCATION MAP
SCALE: 1" = 500'

To: MARATHON OIL COMPANY OR _____
TITLE INSURANCE COMPANY

I HEREBY CERTIFY THAT THE FOREGOING MAP WAS PREPARED FROM AN ACTUAL SURVEY OF THE PREMISES MADE UNDER MY SUPERVISION; THAT THE SAME SHOWS THE LOCATION OF THE BOUNDARIES, AND ALL IMPROVEMENTS THERON; THAT THE DIMENSIONS OF THE IMPROVEMENTS AND THE LOCATION THEREOF WITH RESPECT TO THE BOUNDARIES ARE AS SHOWN; THAT THERE ARE NO ENCROACHMENTS BY IMPROVEMENTS APPURTENANT TO ADJOINING PREMISES UPON SUBJECT PREMISES, NOR FROM SUBJECT PREMISES UNLESS SHOWN ON THE PLAT; AND THAT ANY EASEMENTS APPARENT FROM A VISUAL INSPECTION ARE DELINEATED THEREON.

THE FOREGOING MAP OR SURVEY MAY BE USED BY _____ _____ TITLE INSURANCE COMPANY FOR THE PURPOSE OF DELETING THE STANDARD EXCEPTION APPEARING IN THE TITLE POLICY AS REGARDS SURVEY.

C. B. Parrett
C. B. PARRETT
LICENSED SURVEYOR No. 2871
STATE OF OHIO

BENCH MARK:
TOP EAST CORNER CONCRETE BASE OF STEEL TRAFFIC LIGHT SUPPORT POLE AT NORTHEAST CORNER OF TRIMBLE ROAD & EXPRESSWAY RAMP
ELEV. 100.00 (ASSUMED)

NOTE:
• DENOTES IRON PIN
o DENOTES ROSE BUSH

P. 5168

TOPOGRAPHIC SURVEY
FOR
THE MARATHON OIL CO.

ALL OF INLOTS 15155, 15156, & WEST PART OF 15157
MADISON TWP., CITY OF MANSFIELD,
RICHLAND COUNTY, STATE OF OHIO

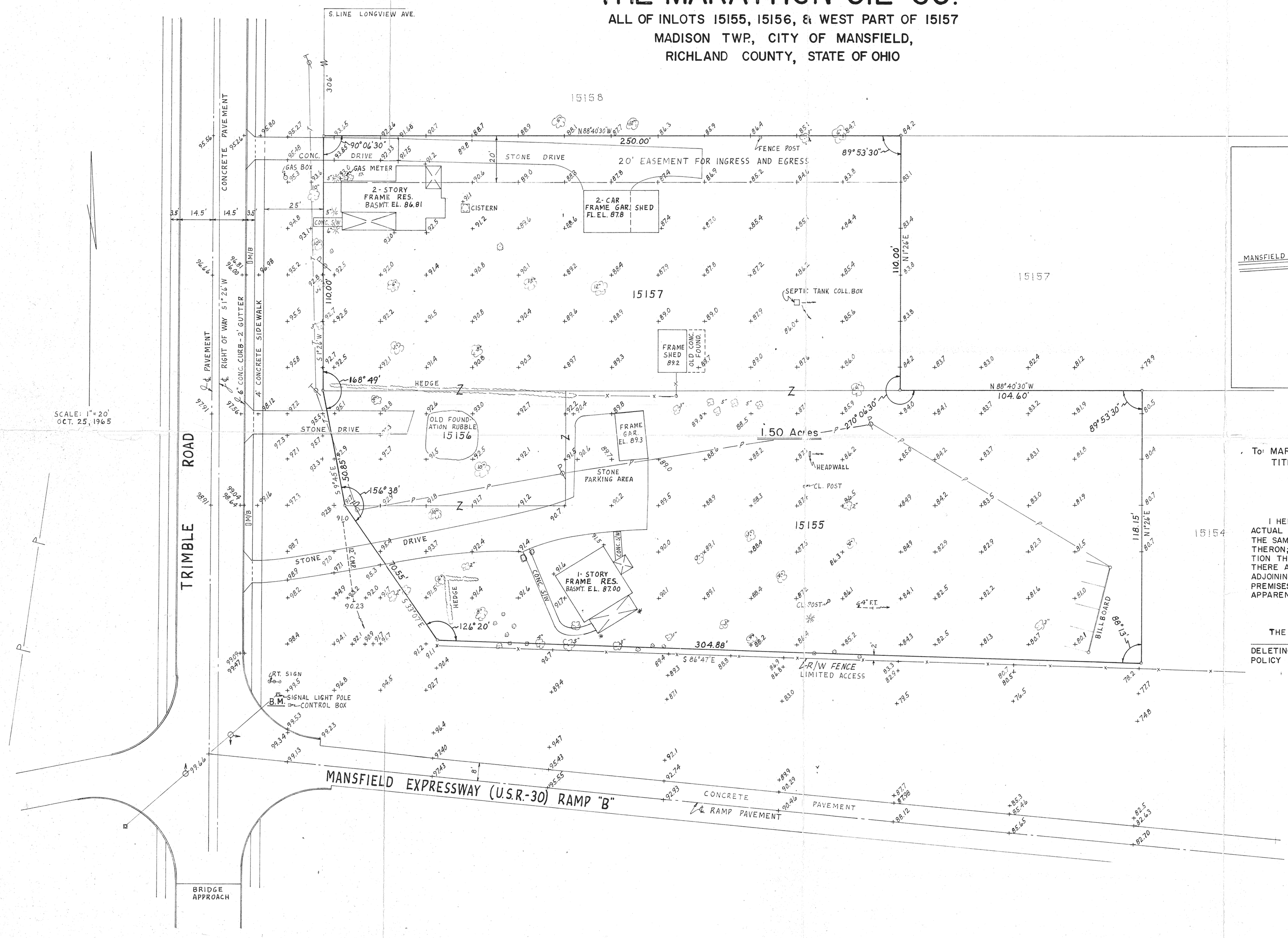

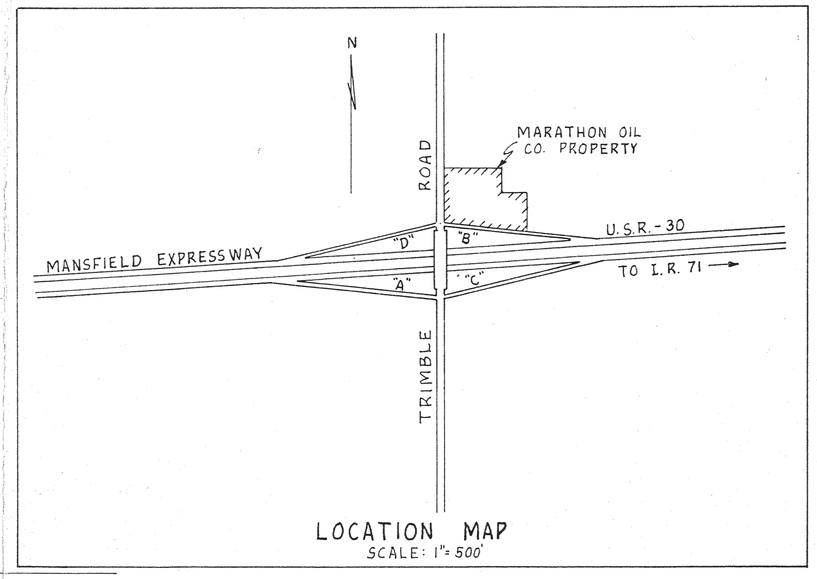

LOCATION MAP
SCALE: 1" = 500'

To: MARATHON OIL COMPANY OR _____
TITLE INSURANCE COMPANY

I HEREBY CERTIFY THAT THE FOREGOING MAP WAS PREPARED FROM AN ACTUAL SURVEY OF THE PREMISES MADE UNDER MY SUPERVISION; THAT THE SAME SHOWS THE LOCATION OF THE BOUNDARIES, AND ALL IMPROVEMENTS THERON; THAT THE DIMENSIONS OF THE IMPROVEMENTS AND THE LOCATION THEREOF WITH RESPECT TO THE BOUNDARIES ARE AS SHOWN; THAT THERE ARE NO ENCROACHMENTS BY IMPROVEMENTS APPURTENANT TO ADJOINING PREMISES UPON SUBJECT PREMISES, NOR FROM SUBJECT PREMISES UNLESS SHOWN ON THE PLAT; AND THAT ANY EASEMENTS APPARENT FROM A VISUAL INSPECTION ARE DELINEATED THEREON.

THE FOREGOING MAP OR SURVEY MAY BE USED BY _____ _____ TITLE INSURANCE COMPANY FOR THE PURPOSE OF DELETING THE STANDARD EXCEPTION APPEARING IN THE TITLE POLICY AS REGARDS SURVEY.

C. B. Parrett
C. B. PARRETT
LICENSED SURVEYOR No. 2871
STATE OF OHIO

BENCH MARK:
TOP EAST CORNER CONCRETE BASE OF STEEL TRAFFIC LIGHT SUPPORT POLE AT NORTHEAST CORNER OF TRIMBLE ROAD & EXPRESSWAY RAMP
ELEV. 100.00 (ASSUMED)

NOTE:
• DENOTES IRON PIN
o DENOTES ROSE BUSH

P. 5168